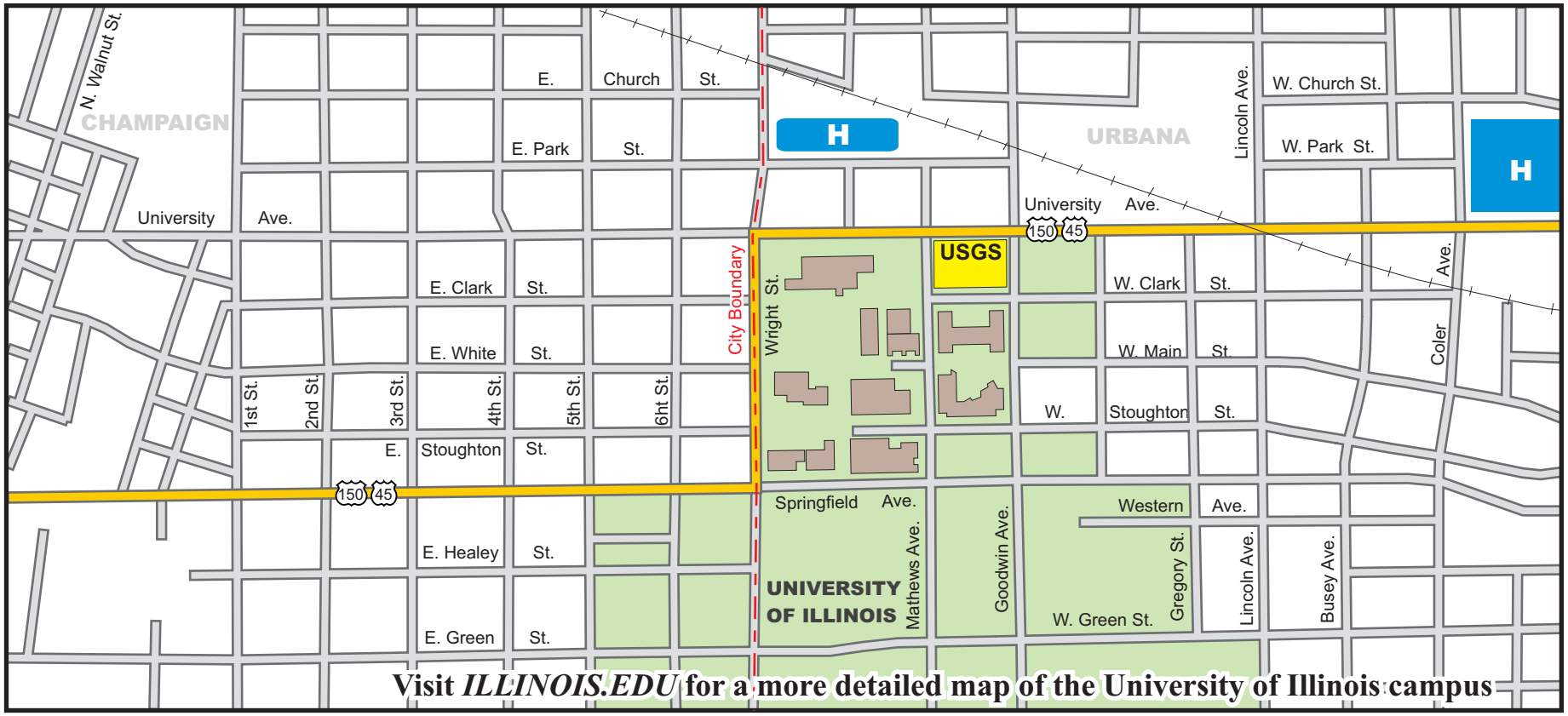
N. Walnut St.
CHAMPAIGN
E. Church St.
E. Park St.
H
URBANA
Lincoln Ave.
W. Church St.
W. Park St.
H
University Ave.
University Ave.
150 45
USGS
City Boundary
Wright St.
E. Clark St.
E. White St.
W. Clark St.
W. Main St.
Coler Ave.
1st St.
2nd St.
3rd St.
4th St.
5th St.
6ht St.
E. Stoughton St.
W. Stoughton St.
150 45
Springfield Ave.
Western Ave.
E. Healey St.
UNIVERSITY OF ILLINOIS
Mathews Ave.
Goodwin Ave.
Gregory St.
Lincoln Ave.
Busey Ave.
W. Green St.
E. Green St.
Visit ILLINOIS.EDU for a more detailed map of the University of Illinois campus

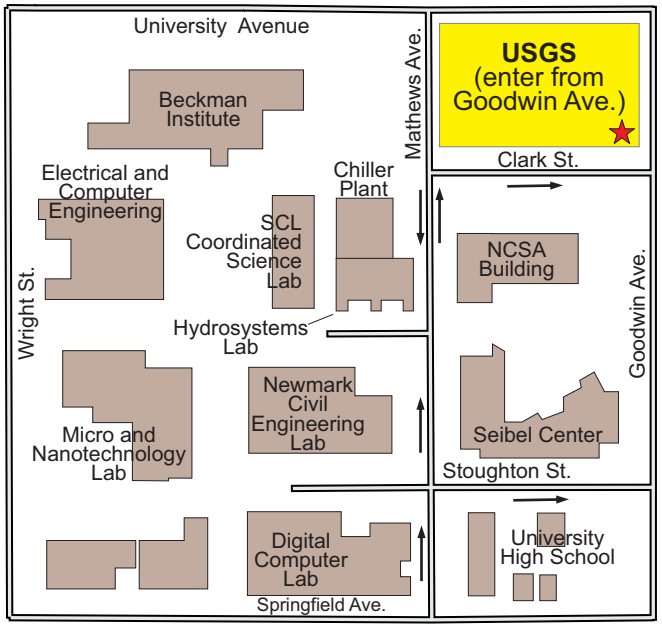
University Avenue
Mathews Ave.
USGS
(enter from Goodwin Ave.)
Clark St.
Beckman Institute
Electrical and Computer Engineering
Chiller Plant
SCL Coordinated Science Lab
NCSA Building
Hydrosystems Lab
Wright St.
Goodwin Ave.
Newmark Civil Engineering Lab
Micro and Nanotechnology Lab
Seibel Center
Stoughton St.
Digital Computer Lab
University High School
Springfield Ave.

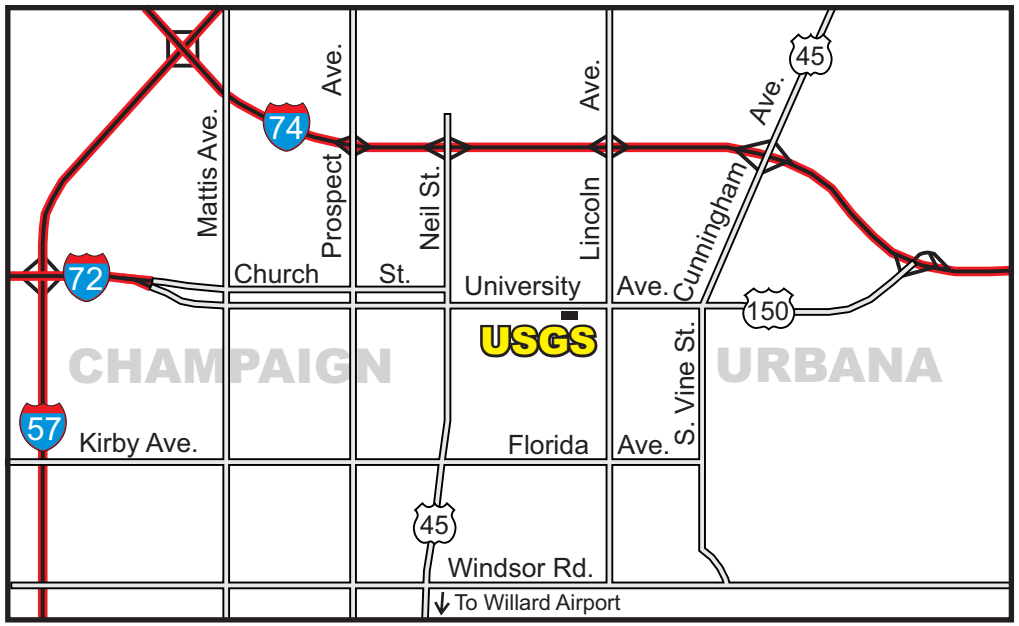
Mattis Ave.
74
Prospect Ave.
Neil St.
Lincoln Ave.
Cunningham Ave.
45
72
Church St.
University Ave.
150
USGS
CHAMPAIGN
URBANA
S. Vine St.
57
Kirby Ave.
Florida Ave.
45
Windsor Rd.
To Willard Airport